

DRAFT 2/27/07

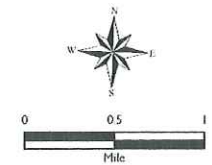
FUTURE LAND USE PLAN

Sumpter Township, Michigan

- Land Use Category**
- Agricultural
 - Rural Residential
 - Suburban Residential
 - Local Commercial
 - Hamlet Transition
 - Hamlet Center
 - General Commercial
 - Industrial
 - Civic
 - Park & Recreation

Note: This map is intended to show generalized land use and is not intended to indicate precise size, shape or dimension of areas. These recommendations have a long-range planning horizon and do not necessarily imply that short-term rezoning decisions are appropriate.

Adopted by:
Sumpter Township Planning Commission [date]
Sumpter Township Board [date]




Map prepared by
B.A.
W.F.
H.A.
H.A.
BIRCHLEY ARROYO
ASSOCIATES, INC.

DRAFT 2/27/07

FUTURE LAND USE PLAN

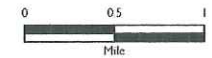
Sumpter Township, Michigan

Land Use Category

-  Agricultural
-  Rural Residential
-  Suburban Residential
-  Local Commercial
-  Hamlet Transition
-  Hamlet Center
-  General Commercial
-  Industrial
-  Civic
-  Park & Recreation

Note: This map is intended to show generalized land use and is not intended to indicate precise size, shape or dimension of areas. These recommendations have a long-range planning horizon and do not necessarily imply that short-term rezoning decisions are appropriate.

Adopted by:
Sumpter Township Planning Commission [date]
Sumpter Township Board [date]



Map prepared by



BIRCHLER ARROYO
ASSOCIATES, INC.

