












OFFICIAL ZONING MAP

Sumpter Township, Michigan

Zoning District

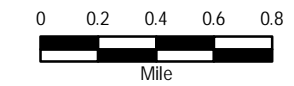
-  AG - Agricultural
-  RF - Rural Small Farm
-  R-1 - Country Home
-  R-2 - Single Family
-  RM - Two Family & Multiple Family
-  RMH - Mobile Home Park
-  C-1 - Neighborhood Commercial
-  C-2 - Community Commercial
-  C-3 - General Commercial
-  LI - Light Industrial
-  GI - General Industrial

I, Clarence J. Hoffman, Jr., Clerk of the General Law Township of Sumpter, do hereby certify that this is a true copy of the Official Zoning Map adopted by the Township Board of the General Law Township of Sumpter, Wayne County, Michigan, April 1961, as well as those amendments made as of the date of last revision.

Date of Last Revision: August 2005

Clarence Hoffman, Jr.

Map prepared by



- ① Bontekoe Rd.
- ② Reed Rd.
- ③ Traskos Rd.
- ④ Fenster Rd.

